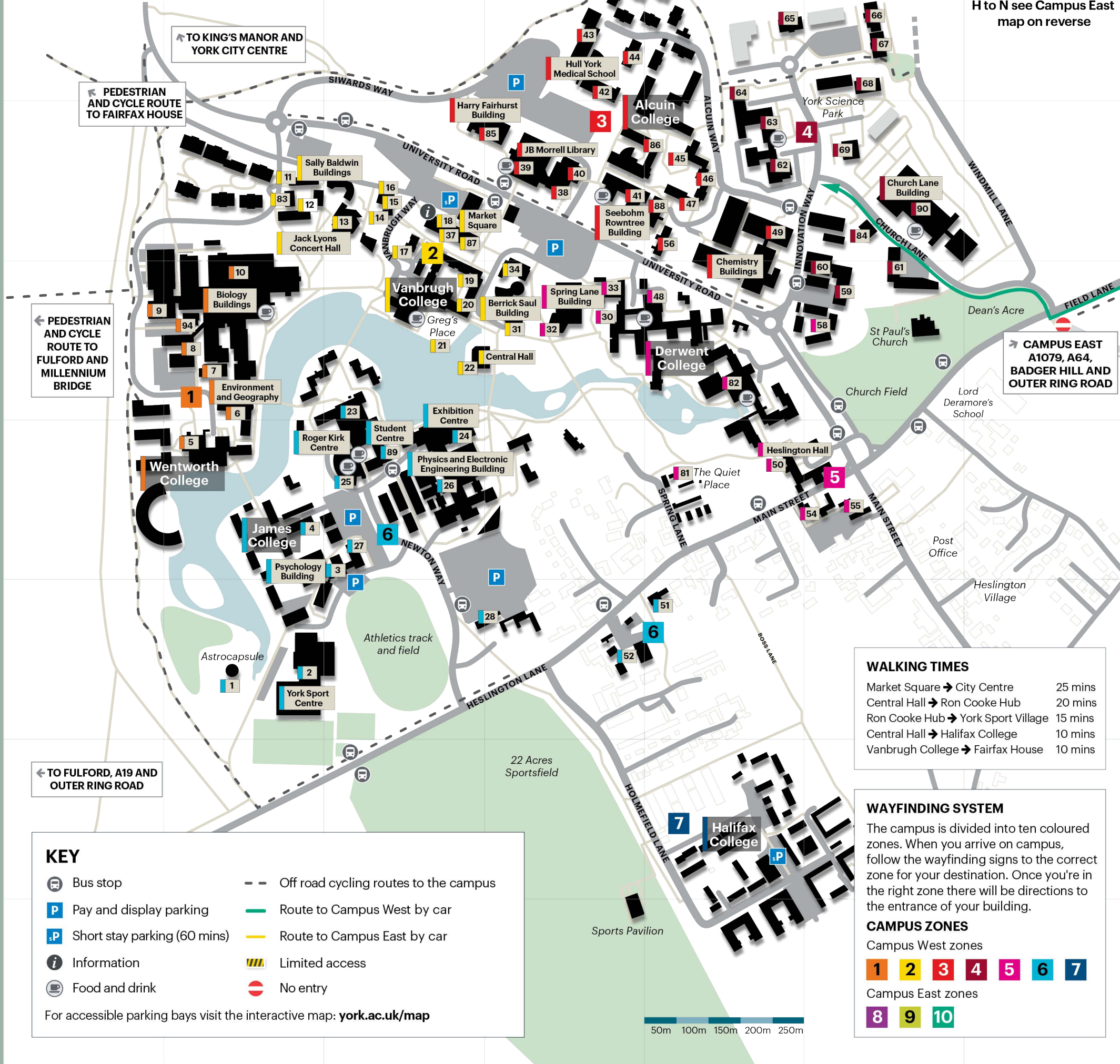


CAMPUS WEST

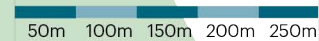
For grid references
H to N see Campus East
map on reverse



KEY

- Bus stop
- Pay and display parking
- Short stay parking (60 mins)
- Information
- Food and drink
- Off road cycling routes to the campus
- Route to Campus West by car
- Route to Campus East by car
- Limited access
- No entry

For accessible parking bays visit the interactive map: york.ac.uk/map



WALKING TIMES

Market Square → City Centre	25 mins
Central Hall → Ron Cooke Hub	20 mins
Ron Cooke Hub → York Sport Village	15 mins
Central Hall → Halifax College	10 mins
Vanbrugh College → Fairfax House	10 mins

WAYFINDING SYSTEM

The campus is divided into ten coloured zones. When you arrive on campus, follow the wayfinding signs to the correct zone for your destination. Once you're in the right zone there will be directions to the entrance of your building.

CAMPUS ZONES

Campus West zones



Campus East zones



KEY

A Alcuin College	E2 45	IT Support	F1 67
Anne Lister College	H12 92	J James College	B4 4
Archaeology	B3 5 and see King's Manor on reverse	J Jack Lyons Concert Hall	C2 13
Arts and Creative Technologies (School of) – East	I12 74	K Kimberlow Hill Retail Park	J10 79
Arts and Creative Technologies (School of) – West	C2 13	King's Manor	See city map on reverse
Astrocapsule	B5 1	L Language and Linguistic Science	C3 19
B Berrick Saul Building	D3 31	Langwith College	K11 77
Biocentre	E2 63	Law School	J12 73
Biology Buildings	B3 10	Library, J B Morrell	D2 39
Borthwick Institute for Archives	D2 40	Library, Raymond Burton	D2 38
Business and Society (School for)	F2 90	Lifelong Learning (Centre for)	C2 18
C Campus Safety	C2 37	M Mailroom – East	D5 28
Careers and Placements	D3 34	Mailroom – West	K12 75
Catalyst	I12 70	Market Square	C2 87
Central Hall	C3 22	Mathematics	C3 23
Chemistry	E2 49	Medical Centre	J10 79
Church Lane Building	F2 90	Medieval Studies	See city map on reverse
Computer Science	J12 72	More House	E5 51
Conference Office	C2 17	Music Box Office	C2 13
Constantine College	L11 78	N National STEM Learning Centre	D1 43
Continuing Professional Development	J12 74	Natural Sciences/Biology R Block	A3 9
D Dalham Farm	D5 28	Nightline	C2 17
David Kato College	I13 91	Norman Rea Gallery	E3 48
Derwent College	E3 82	Norwegian Study Centre	F1 67
Derwent Extension	F3 58	Nursery	M9 81
Design & Print Solutions	C2 87	O Open Door Team	B2 83
Disability Services	B2 83	P Piazza Building	K12 75
Drama Barn	C2 16	Philosophy	B2 11
E Economics and Related Studies	E2 47	Physics, Engineering and Technology (School of)	C4 26
Eden's Court	D5 52	Politics, Philosophy and Economics (PPE)	E3 82
Education	D3 30	Providence House	F1 68
Effective Education (Institute for)	D3 31	Psychology	C4 3
Eighteenth Century Studies	See city map on reverse	Q Quantum House	F1 67
Electronics Audio Lab	F2 84	Quiet Place	E4 81
English and Related Literature	E3 82	R Research Centre for Social Sciences	F2 69
Enterprise House	E1 65	Research, Innovation and Knowledge Exchange Directorate (RIKE)	F4 54
Environment and Geography	B3 6	Roger Kirk Centre	C4 25
Equality and Diversity Office	E4 50	Ron Cooke Hub	J12 74
Exhibition Centre	C4 24	S Safe Autonomy (Institute for)	K12 93
F Fairfax House	Follow signed footpath A1	Sally Baldwin Buildings	B2 12
Franklin House	D1 44	Science Education/CIEC	E2 46
G The Garage	C2 15	Seebohm Rowntree Building	D2 41
Global Programmes (Centre for)	E3 82	Social Policy Research Unit	F2 90
Goodricke College	J11 76	Social and Political Sciences	E3 82
Genesis	F3 61	Sociology	J12 73
Greg's Place	C3 21	Spring Lane Building	D3 32
Grimston House	C2 17	The Stables	F4 54
The Guildhall York	See city map on reverse	Stockholm Environment Institute (SEI)	B3 6
H Halifax College	E6 53	Student Financial Support	C2 18
Harry Fairhurst building	D2 85	Student Support Hub	C2 18
Health Economics (Centre for)	E2 86	Students' Union (YUSU)	C3 20 C4 89
Health Sciences	D2 41	Sustainability Clinic	C2 18
Helix House	F1 66	V Vanbrugh College Reception at 18 (C2)	C3 20
Henry Wellcome building	C4 27	W The Warren	C2 14
Heslington Hall	E4 50	Wentworth College	B4 5
History of Art	C3 20	Wentworth Way Hub	B3 7
History	C3 20	Wolfson Atmospheric Chemistry Laboratories	F3 59
Home Farm	F4 55	Women's Studies (Centre for)	J12 73
Housing Policy (Centre for)	F2 90	Y York Health Economics Consortium	E1 65
Hull York Medical School	D1 42	York JEOL Nanocentre	F1 66
Human Resources	E4 50	York Neuroimaging Centre	E1 64
Humanities Research Centre	D3 31	York Plasma Institute	F3 61
Hyperpolarisation in MR (Centre for)	E1 64	York Plasma Institute Laboratories	F3 60
I Immunology and Infection (Centre for)	B3 8	York Sport Centre	B5 2
Information Centre	C2 18	York Sport Village	N10 80
Innovation Centre	E2 62	York Structural Biology Laboratory	B3 94
International Pathway College	K12 75	YUSU – Students' Union	C4 89

CAMPUS EAST

Badger Hill

A1079, A64, →
A166, AND OUTER
RING ROAD

Grimston Bar
Park and Ride

Kimberlow
Hill

WALKING TIMES

Ron Cooke Hub → Central Hall 20 mins
Ron Cooke Hub → York Sport Village 15 mins

↑ A1079, A64,
BADGER HILL AND
OUTER RING ROAD

Medical Centre
79
Kimberlow Hill
Retail Park

81

Sport
Village parking

York Sport
Village
80

10

← CAMPUS WEST,
FULFORD AND A19

FIELD LANE

GOODRICKE LANE

KIMBERLOW LANE

Energy Centre

Constantine
College

Velodrome

Cycle
track

Goodricke
College
76

Langwith
College
77

Anne Lister
College
92

73

8

Ron Cooke Hub
74

Piazza Building
75

93

David Kato
College
91

70

72

LAKESIDE WAY

LAKESIDE WAY

WAYFINDING SYSTEM

The campus is divided into ten coloured zones. When you arrive on campus, follow the wayfinding signs to the correct zone for your destination. Once you're in the right zone there will be directions to the entrance of your building.

CAMPUS ZONES

Campus West zones

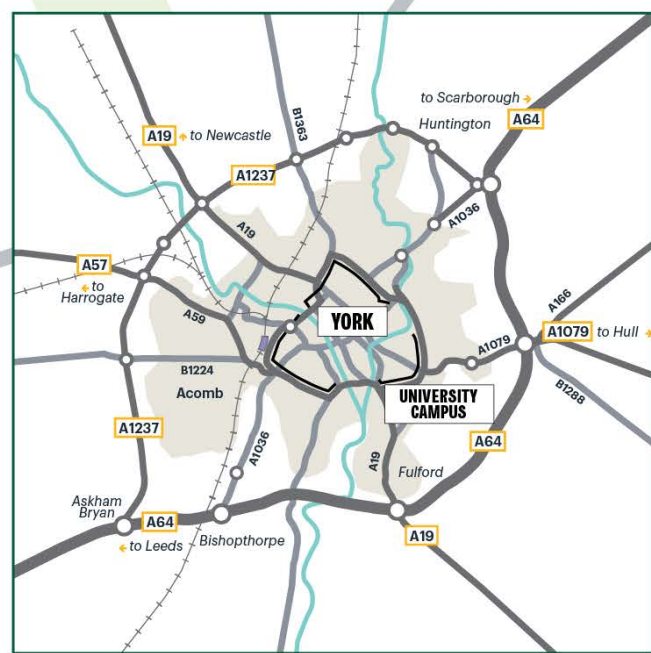
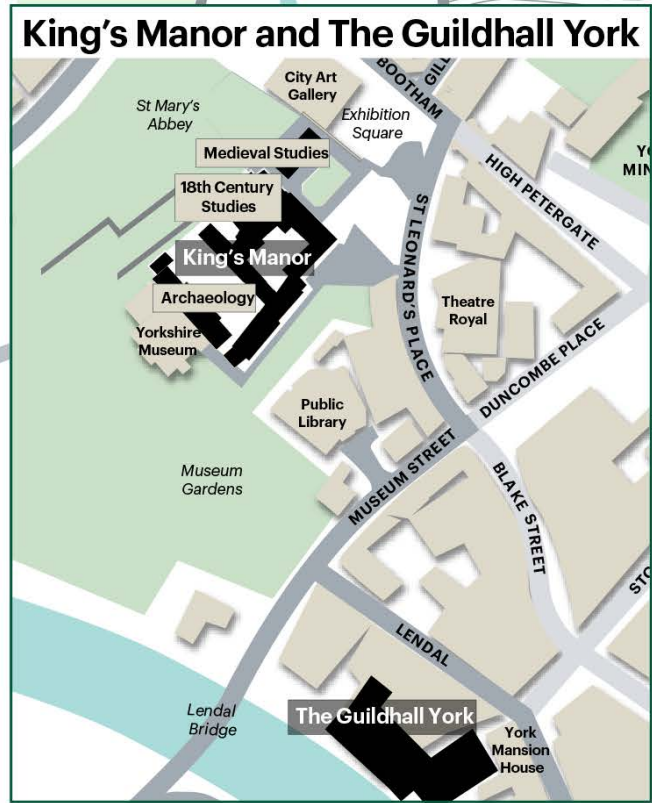
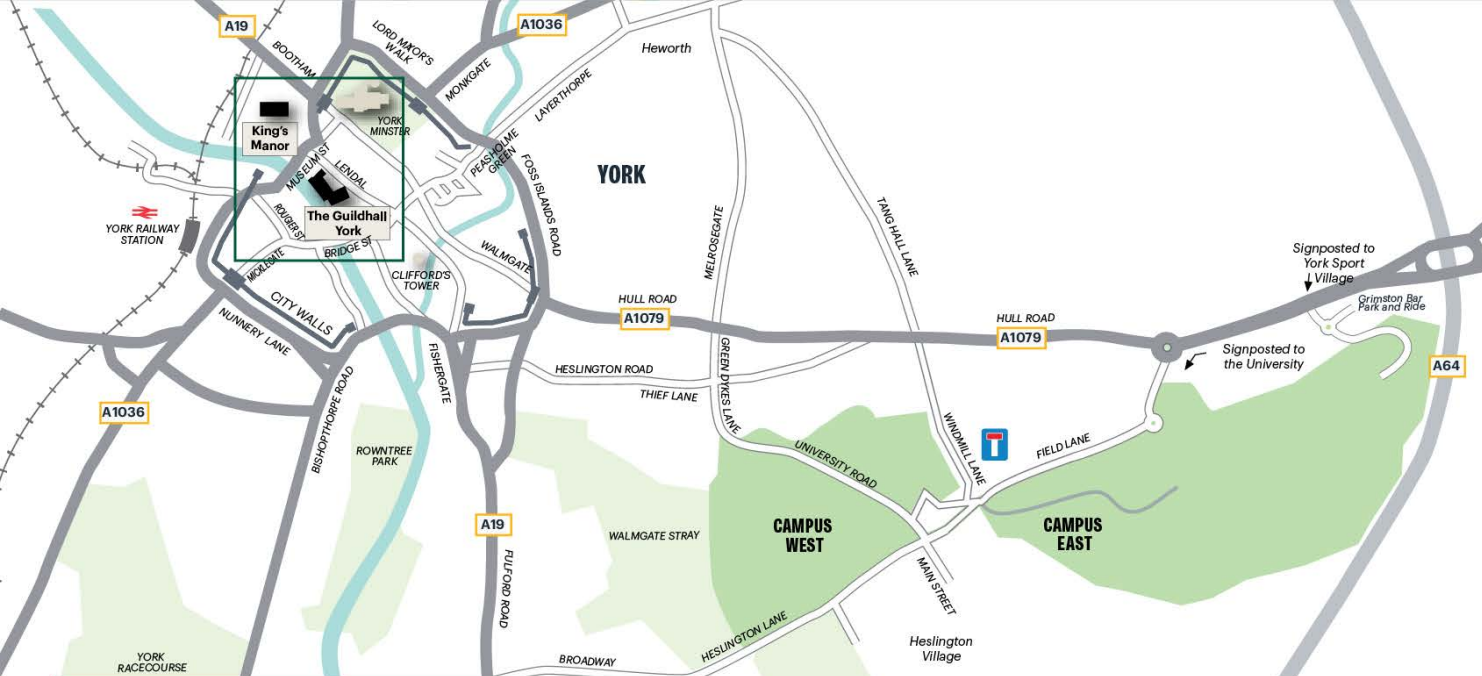
- 1
- 2
- 3
- 4
- 5
- 6
- 7

Campus East zones

- 8
- 9
- 10



CAMPUS MAPS



Alternative formats and an interactive version of the University map are available at york.ac.uk/maps

University of York 2024. Crown copyright/database right 2010. An Ordnance survey/EDINA supplied service. 60133